CITY LIMITS MAP

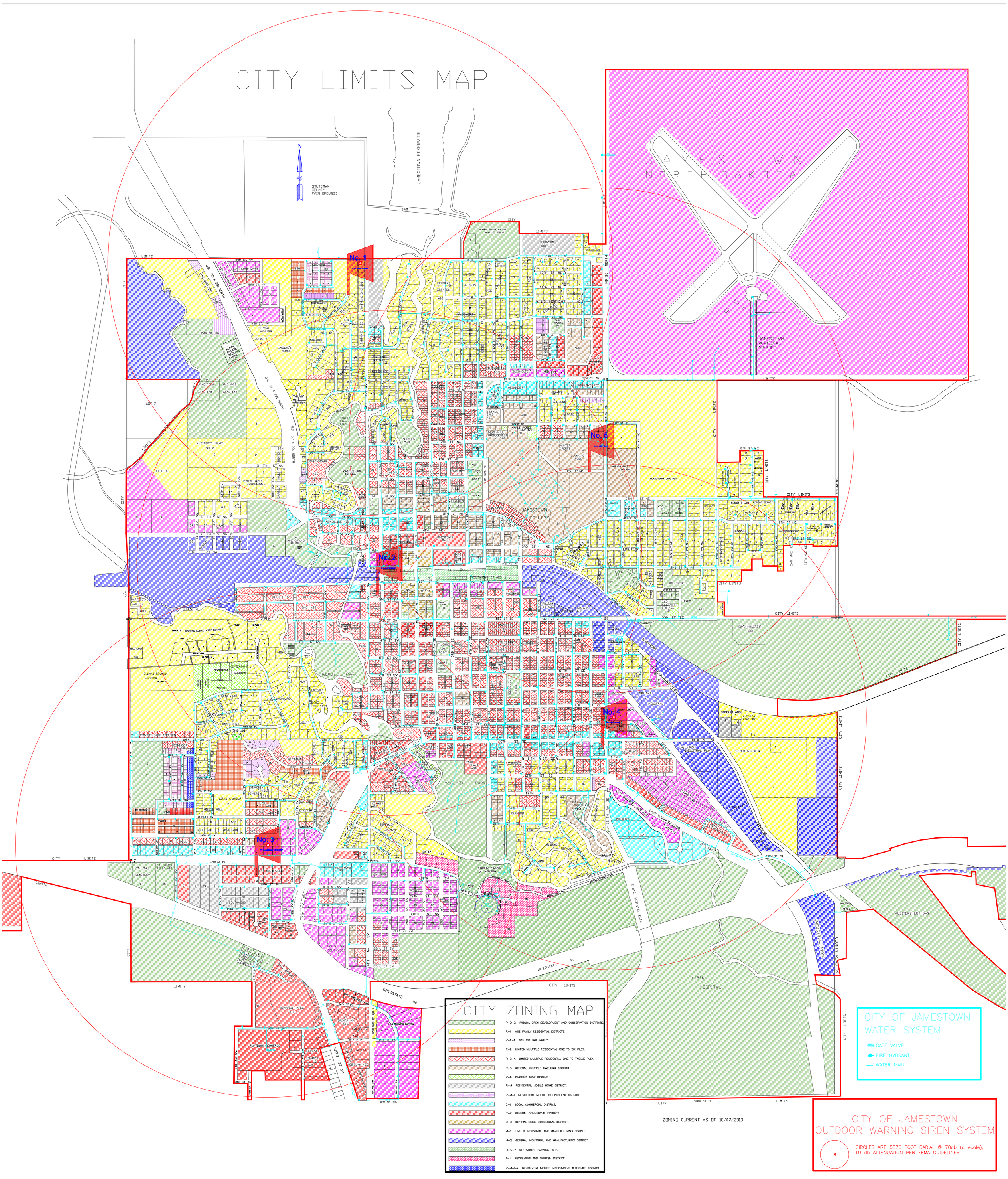

NOTE: SEE CITY OF JAMESTOWN BUILDING OFFICIAL FOR QUESTION PERTAINING TO ZONING MAP.

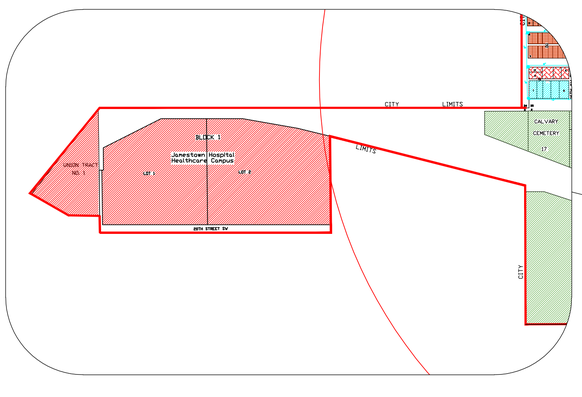

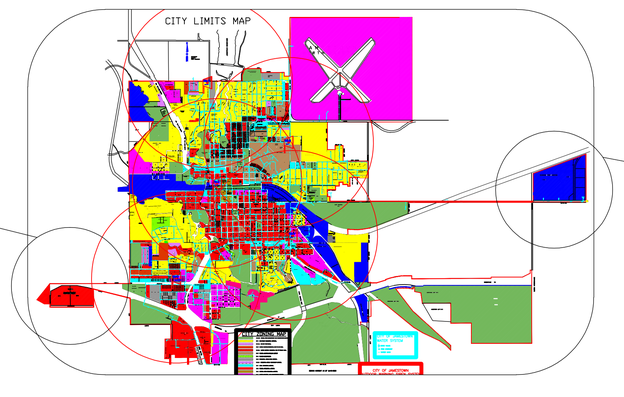

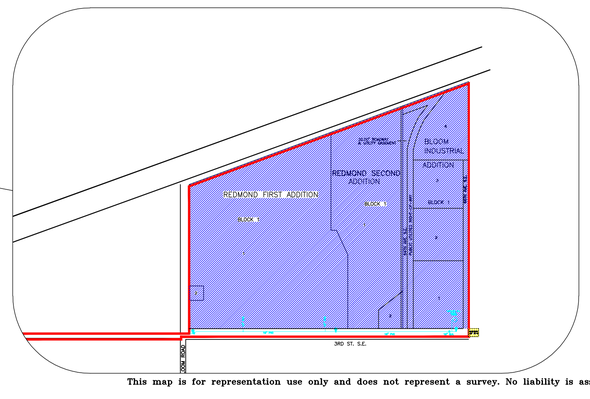

CITY OF JAMESTOWN
NORTH DAKOTA
ENGINEERING DEPARTMENT

This map is for representation use only and does not represent a survey. No liability is assumed as to the accuracy of the data delineated heron.